

OFFICE OF THE COLLECTOR & DISTRICT MAGISTRATE, KHORDHA

(Gen. & Misc.)

Letter No 725 /G&M. Date 13/01/2022

To,

The Director of Municipal Administration,
H & UD Department, Odisha, Bhubaneswar

Sub: Publication of Notification relating to the delimitation of Wards and reservation of seats of Municipalities & NACs of Khordha District.

Ref: H & UD Department Letter No 02 dt. 01.01.2022

Sir,

Inviting a reference to the letter on the subject cited above I am to submit herewith the copies of the Notification dt. 13.01.2022 after due compliance of the petitions received against delimitation of wards and reservation of seats in respect of Khordha Municipality, Jatni Municipality, Balugaon NAC & Banapur NAC of Khordha district for favour of your kind information and necessary action.

Enclosure

Statement -I & Statement-II

Yours faithfully


13.1.2022
Collector & District Magistrate,
Khordha

Memo No 726 dated 13/01/2022

Copy forwarded to the State Election Commission, Bhubaneswar for kind information and necessary action.


13.1.2022
Collector & District Magistrate
Khordha

Memo No 727 dated 13/01/2022

Copy along with copy of the Notification forwarded to Executive Officer, Khordha Municipality/ Jatni Municipality / Balugaon NAC / Banapur NAC for information and necessary action.

Copy to Notice Board, Collectorate, Khordha.

Copy to DIO, NIC, Khordha for information and necessary action. He is requested to upload the notification in District Office Website for view of public.


13.1.2022
Collector & District Magistrate,
Khordha



Tel. No.:06755- 220001(O)
Fax No: 06755- 221567
E-mail: dm-khurda@nic.in

OFFICE OF THE COLLECTOR & DISTRICT MAGISTRATE, KHORDHA
Notification No 716 Dt. 13/01/2022

FORM XXII

See Sub-Rule 5 of Rule 2A

Provisional Notification showing division of Wards and reservation of seats in
Municipalities/NACs.

"Whereas the draft notification bearing No 79 dated 03/01/2022 was published in Form XXI of Odisha Municipal (Delimitation of Wards, Reservation of seats and conduct of Election) Rules 1994 inviting objections and suggestion from all persons interested in respect of the said draft notification showing the division of area of theJatni.....Municipal council into wards and reservation of seats thereof on or before the date of expiry of the period of ten (10) days.

*And whereas as, objections or suggestions received within the period so specified have been duly considered.

* And whereas, .03 nos-objections or suggestions has been received within the period so specified.

Any person aggrieved by the order passed by the District Magistrate under sub rule 4 of Rule 2-A may file an appeal before the State Government under second proviso to Sub-section (3) of Section 12."

The appeal petition from the persons aggrieved with the Notification of the District Magistrate regarding division of Municipal Area into ward or assignment of wards shall be received only in the office of the District Magistrate to be deposited in the box, kept in the office of the District Magistrate for this purpose, before the stipulated date i.e. 27.01.2022.


Collector & District Magistrate
Khordha

Memo No 717 dated 13/01/2022

Copy forwarded to the State Election Commission, Bhubaneswar for kind information and necessary action.


Collector & District Magistrate
Khordha

Memo No 718 dated 13/01/2022

Copy along with copy of the Notification forwarded to Executive Officer, Jatni Municipality for information and necessary action.


Copy to Notice Board, Collectorate, Khordha.

Copy to DIO, NIC, Khordha for information and necessary action. He is requested to upload the notification in District Office Website for view of public.


Collector & District Magistrate,
Khordha


STATEMENT – 1

SL. NO.	WARDS DETERMINED FOR RESERVATION	DESCRIPTION OF THE WARDS	FOUR SIDE BOUNDARY OF THE WARDS
1	2	3	4
1	1	Retang Colony North side	N- Chhanaghar Mouza Boundary E-Khordha Bhubaneswar Railway Line S – Road leading from Railway Water Tank to Electrical Sub-Station, Retang Colony W- Chhanaghar Mouza Boundary
2	2	Retang Colony south side & Gajapati Nagar Northside	N – Road leading from Railway Water Tank to Electrical sub-station, Retang Colony E – Road leading from Electrical sub-Station to Matru Bhawan, Retang Colony S- From house Gausi to Shiv Sankar Pandey and from Singh Hotel to Matru Bhawan. W- Retang Colony NDRC High School boundary to of Gausi (Eastern side of Central School)
3	3	Gajapati Nagar Southside (part) & Raja Bazar East	N – Retang Colony road leading from house of Jhari Sahoo to Singh Hotel and Madhab Rao house to M.A. Karim. E- Khordha, Bhubaneswar Railway Line from house of Jhari sahuo to Raja Kacheri Chhak. S – Sardar Patel road from Raja kacheri Chhak to Raja Bazar Hat Chhak. W – Road leading from Singh Hotel to Sardar Patel road via Community Centre and House of Y. Madhab Rao and house of M.A. Karim
4	4	Railway Fish Market Area Raja Bazar Sahoo side & Bada Bazar	N – Sardar Patel road from Khordha Bhubaneswar Railway line to Shree Maa Hotel Lane. E – Khordha Bhubaneswar Railway Line from Raja Kacheri Chhak to Railway Road from Railway under Bridge to Shree Maa Hotel Lane. W – Shree Maa Hotel Lane (Bengal Club)
5	5	Gajapati Nagar South side (part) & Raja Bazar Western side	N – Road leading from Bhagwan Mohapatra's house to Jatni Municipality stand post (backside of J. k . Sahoo's house) E – Road leading from Jatni Municipality stand post to Raja Bazar hat Chhak via house of Y. Madhab Rao & M.A. Karim. S – Sardar Patel Road leading from Raja Bazar Hat Chhak to Basak chhak. W – Road leading from Bali Chhak sahi Basak house to house of Bhagawan Mohapatra
6	6	Eastern side of Bali Chhak Mundia Sahi, Raja Bazar part, Andhra bank to Church Area	N – Central School road from house of Abdul kayum to Baya Thakur Temple. E – From Central School road house of Abdul Kayum to Khordha Pipili PWD Road via house of PS Rao and house of Prasant Parija and Nilachal Market. S – Khordha pipili PWD Road from Andhra Bank Chhak to Nilachal Bank road. W – Baya Thakur Temple to Khordha Pipili PWD Road upto Andhra Bank.




7	7	Portion of raja Bazar western side, western side of Bali Chhak Mundia Sahi, Gopabandhu Nagar Mundia Sahi, PHD Office area, Akhandalamani Temple Area, Postal Colony, State Bank to Church Area.	N – Baya Thakur Temple to Govt. Girl's High School front World Bank Road. E – baya Thakur Temple to Khordha Pipili PWD Road (Andhra Bank) S – Andhra Bank Chhak to SBI & Goshala to Sribatschha Memorial Pathagara. W – SBI to Veena Cinema Hall and from Sribatschha Pathagara to Govt. Girl's High School corner World Bank Road.
8	8	Jatni Town Khasmahal North side, Ramachandrapur East side Municipality Office Area, Gopabandhu Park Area, Govt. Girl's High School, Pranath High School, Jatni College Area, BDA Colony etc upto East side of Sandhapur Mouza	N – Northern Boundary of JMC from Jatni Govindpur PWD Road to Gopinathpur Mouza Boundary. E – Khordha Pipili PWD Road to Goshala S – Khordha Pipili PWD Road from Veena Cinema Hall Chhak to Hari Bhaina Chhak. W – Jatni Govindapur PWD Road from Haribhaina Chhak upto Municipal end boundary.
9	9	Sandhapur-Jatni CHC Area, Gandhi Nagar, Ramachandrapur Harijan Sahi, Biswabansi Colony area etc.	N – Gopinath Mouza Boundary E – Jatni – Govindapur PWD Road from Haribhaina Chhak upto Municipality end Boundary. S – Pipili Khordha PWD Road from Haribhaina Chhak to East side of Bada Nuagaon UP School. W – From Badanuagaon UP School to end of Badanuagaon Mouza Boundary via Satapathi Sahi backside and Nilakantheswar Temple.
10	10	Badanuagaon, Bikash Nagar, Raghunath Colony, Vasi & CTO Colony, Block Colony and Paikarapur Area.	N – Upper Basta Mouza boundary. E – From Badanuagaon UP School to Nilakantheswar Temple on the backside of Satapathi Sahi. S – Pipili – Khordha PWD Road from Badanuagaon UP School to Municipality End Boundary. W – Bhimapur & Padanpur Mouza Boundary
11	11	KumbharKhatia RCMS Area, Sub-Register Office Area, Banamali Colony, A portion of Ramachandrapur Bazar Area, RMC Area & Biswanath Colony	N – N. K Temple to Raghunath Nagar via Nati Mangala upto UpparBasta Road. E – Nuagaon Road to N. K. Temple. S – Nuagaon Road to Paikarapur (Khordha Pipili Road) W – Bhimapur & Padanpur Mouza Boundary.
12	12	A portion of Ramachandrapur Bazar area, Godadharmasagar Harijan Sahi, A portion of Town Khasmahal, R.I. Office Area & Town Hall Area	N – Khordha-Pipili PWD Road from Haribhaina Chhak to Punjab National Bank. E – From Punjab National bank to backside of Gandhi park and Jatni Tirimal PWD Road from R.I Chhak to Bachhara Hill. S – Road leading from Gandhi Park to Eastern side of Church and backside house of Panchu Nayak to house of Patia Saheb and North side of Bachhara Hill of Goda Dharma Sagar Harijan Sahi End. W – Haribhaina Chhak to Bachhara Hill via Jayashree Rice Mill
13	13	Jagannathpur Village Area & Bachhara Patana	N – Southside of Bachhara Hill. E – Jatni-Tirimal PWD Road from Bachhara Hill to Godiput Matiapada Mouza boundary via Gopabandhu Chhak. S – Godiputmatiapada Mouza Boundary W – Khudupur Mouza Boundary

14	14	A portion of Jatni Town khasmahal Daka Banglow side and Thikadar Colony etc	<p>N – Road leading from Gandhi Park to Western side of Church and back side house of Panchu Naik to house of Patia Saheeb and Saraswati Nivas to Hata Bazar Chhak.</p> <p>E –Railway Boundary from backside of Dak Banglow to Saraswati Nivas and Saraswati Nivas to Electrical Sub Station via Church Road.</p> <p>S – Bachhra Gopabandhu Chhak to North East corner of Godiputmatiapada Mouza boundary and North East corner of Godiputmatiapada Boundary to Electrical Sub Station.</p> <p>W – Jatni Tirimal PWD Road from R.I. Chhaka to Godiputmatiapada Mouza boundary via Gopabandhu Chhak.</p>
15	15	Jatni Gaon Hata Bazar and a portion of Jatni Town Khasmahal	<p>N – Church Road at the side of Railway Hospital upto Railway Line</p> <p>E – Khordha Mardas Railway Line.</p> <p>S – Godiputamatiapada mouza boundary.</p> <p>W – Electrical Sub-Station to Godiputmatiapada Mouza Boundary via house of Bagu Baliarsingh.</p>
16	16	Western side of Railway Settlement	<p>N – Khordha Pipili PWD Road from OSRTC Garage to East side of DRM Office.</p> <p>E – Railway Medical Road to East side Road of DRM Office via Rail Stadium.</p> <p>S – CatholicChurch Road.</p> <p>W – Railway Boundary</p>
17	17	Railway Settlement Eastern side and Southern side	<p>N – North side of SC Railway Institute</p> <p>E – Railway Platform No. 01</p> <p>S – Church Road to Rail Line.</p> <p>W – Railway Hospital Road upto Health Inspector Office.</p>
18	18	Railway Northern side Eastern side	<p>N – Khordha PWD road from Ladies Corner to Road under Bridge.</p> <p>E – Khordha road Railway Station.</p> <p>S – South East Institute Road and Railway Stadium North side Road.</p> <p>W – Road infront of SERWO School and Western side of Railway Statdium.</p>
19	19	Loco Settlement Middle Portion	<p>N – Road leading from Loco-Shed boundary to Railway Main Drain via Railway Garage & RPF Barrack.</p> <p>E – Railway Main Drain from RPF Barrack to Loco Colony Dispensary.</p> <p>S – Railway boundary to Loco Colony Dispensary via North side of Junior Running Room.</p> <p>W – Khordha Madras Railway line from LOW Office to Junior Running Room.</p>
20	20	Loco Settlement South Portion	<p>N – Railway Boundary to Loco Colony Dispensary via North side of Junior Running Room.</p> <p>E – Railway Drain from Loco Colony Dispensary to Godiputmatiapada Mouza boundary</p> <p>W – Khordha Madras railway line from Junior Running Room to Godiputmatiapada Mouza boundary.</p>




21	21	Northern side of Loco Settlement, Chitralaya Cinema Hall Area, Kudiary Majana & Rangani Sahi	<p>N – Khordha Pipili PWD Road from Road under Bridge to Harirajpur Mouza Boundary.</p> <p>E – Harirajpur Mouza Boudnary.</p> <p>S – Godiputmatiapada Mouza boundary and Northern boundary and Northern Boundary of Ward No. 19 Garage Road.</p> <p>W – Loco Shed boundary from road under Bridge to LOW Office & Drain from RPF Barrack Garage road to Godiputmatiapada Mouza Boundary</p>
22	22	Kudiary Mohapatra Sahi, Betra Sahi, Dhoba Sahi, Kudiary Bazar, Good Shed & FCI Godown area.	<p>N – Rathipur Mouza Boundary</p> <p>E – Road leading from Balia Chhak to Rathipur Mouza Boundary via house of Gagan Bihari Paikaray & Raj Kishore Patnaik.</p> <p>S – Khordha Pipili PWD Road from Road under Bridge to Balia Chhak.</p> <p>S – Khordha Bhubaneswar Railway Line from Road under Bridge to Rathipur Mouza Boundary</p>
23	23	Kudiary Mahatab Nagar, Bhoi Sahi Pathara Chakada Sahi, Dola Mandap Sahi & Baliarsingh Sahi	<p>N – Rathipur Mouza Boundary</p> <p>E – Rathipur & Harirajpur Mouza Boundary</p> <p>S – Khordha Pipili Road from Balia Chhak to Harirajpur Mouza Boundary.</p> <p>W – Road leading from Balia Chhak to Rathipur Mouza Boundary via house of Gagan Bihari Paikaray & Raj Kishore Patnaik.</p>



Statements-II

Jatni Municipality

Sl. No	Wards determined	ASSIGNMENT FOR seats ST/SC and Woman for ULB election 2022
(1)	(2)	(3)
1	1	UR
2	2	UR
3	3	S.C (Women)
4	4	UR
5	5	S.C
6	6	UR
7	7	UR
8	8	S.C (women)
9	9	Women
10	10	UR
11	11	Women
12	12	Women
13	13	Women
14	14	UR
15	15	UR
16	16	Women
17	17	Women
18	18	Women
19	19	UR
20	20	S.T (Women)
21	21	UR
22	22	Women
23	23	Women


13.1.2022
Collector & District Magistrate

Khordha

Name of the Municipality- JATNI

Sl. No	Date of Receipt of petition	Name and address of the petitioner.	Objection related to	Draft Reservation 2022 Election	Remarks
1	07.01.2022	P.K.Sahani, Vice- President Cum- Div- Co-ordinator Khurda Road Division. East Coast Railway Shramik Congress, ward No 16,17 & 18	Change of Reservation of seat from Women to Men	Women	Reservation has been made after gone through the instruction issued by Govt. in H & UD Deptt. vide Letter No 02 dt. 01.01.2022 and the relevant Acts & Rules in descending order of the numerical strength of their respective population on rotation. The application has no merit, hence it is rejected.
2	07.01.2022	Subhendu Parija, J.M.C,Ward No-16, Jatni	Change of Reservation of seat from Women to Men	Women	Reservation has been made after gone through the instruction issued by Govt. in H & UD Deptt. vide Letter No 02 dt. 01.01.2022 and the relevant Acts & Rules in descending order of the numerical strength of their respective population on rotation. The application has no merit, hence it is rejected.
3	07.01.2022	Bhikhyakari Sahoo, J.M.C,Ward No-16, Jatni	Change of Reservation of seat from Women to Men	Women	Reservation has been made after gone through the instruction issued by Govt. in H & UD Deptt. vide Letter No 02 dt. 01.01.2022 and the relevant Acts & Rules in descending order of the numerical strength of their respective population on rotation. The application has no merit, hence it is rejected.


 Collector, Khordha



Tel. No.:06755- 220001(O)
Fax No: 06755- 221567
E-mail: dm-khurda@nic.in

OFFICE OF THE COLLECTOR & DISTRICT MAGISTRATE, KHORDHA
Notification No 722 Dt. 13/01/2022

FORM XXII

See Sub-Rule 5 of Rule 2A

Provisional Notification showing division of Wards and reservation of seats in
Municipalities/NACs.

"Whereas the draft notification bearing No 78 dated 03/01/2022 was published in Form XXI of Odisha Municipal (Delimitation of Wards, Reservation of seats and conduct of Election) Rules 1994 inviting objections and suggestion from all persons interested in respect of the said draft notification showing the division of area of theBalugaon.....Notified Area Council into wards and reservation of seats thereof on or before the date of expiry of the period of ten (10) days.

*And whereas as, objections or suggestions received within the period so specified have been duly considered.

* And whereas, NIL... objections or suggestions has been received within the period so specified.

Any person aggrieved by the order passed by the District Magistrate under sub rule 4 of Rule 2-A may file an appeal before the State Government under second proviso to Sub-section (3) of Section 12."

The appeal petition from the persons aggrieved with the Notification of the District Magistrate regarding division of Municipal Area into ward or assignment of wards shall be received only in the office of the District Magistrate to be deposited in the box, kept in the office of the District Magistrate for this purpose, before the stipulated date i.e. 27.01.2022.


Collector & District Magistrate
Khordha

Memo No 723 dated 13/01/2022

Copy forwarded to the State Election Commission, Bhubaneswar for kind information and necessary action.


Collector & District Magistrate
Khordha

Memo No 724 dated 13/01/2022

Copy along with copy of the Notification forwarded to Executive Officer, Balugaon NAC for information and necessary action.

Copy to Notice Board, Collectorate, Khordha.


Copy to DIO, NIC, Khordha for information and necessary action. He is requested to upload the notification in District Office Website for view of public.


Collector & District Magistrate,
Khordha


Balugaon NAC

STATEMENT - 1

SL. NO.	WARDS DETERMINED FOR RESERVATION	DESCRIPTION OF THE WARDS	FOUR SIDE BOUNDARY OF THE WARDS
1	2	3	4
1	1	Retang Colony North side	N- Chhanaghar Mouza Boundary E-Khordha Bhubaneswar Railway Line S – Road leading from Railway Water Tank to Electrical Sub-Station, Retang Colony W- Chhanaghar Mouza Boundary
2	2	Retang Colony south side & Gajapati Nagar Northside	N – Road leading from Railway Water Tank to Electrical sub-station, Retang Colony E – Road leading from Electrical sub Station to Matru Bhawan, Retang Colony S- From house Gausi to Shiv Sankar Pandey and from Singh Hotel to Matru Bhawan. W- Retang Colony NDRC High School boundary to of Gausi (Eastern side of Central School)
3	3	Gajapati Nagar Southside (part) & Raja Bazar East	N – Retang Colony road leading from house of Jhari Sahoo to Singh Hotel and Madhab Rao house to M.A. Karim. E- Khordha, Bhubaneswar Railway Line from house of Jhari saho to Raja Kacheri Chhak. S – Sardar Patel road from Raja kacheri Chhak to Raja Bazar Hat Chhak. W – Road leading from Singh Hotel to Sardar Patel road via Community Centre and House of Y. Madhab Rao and house of M.A. Karim
4	4	Railway Fish Market Area Raja Bazar Sahoo side & Bada Bazar	N – Sardar Patel road from Khordha Bhubaneswar Railway line to Shree Maa Hotel Lane. E – Khordha Bhubaneswar Railway Line from Raja Kacheri Chhak to Railway Road from Railway under Bridge to Shree Maa Hotel Lane. W – Shree Maa Hotel Lane (Bengal Club)
5	5	Gajapati Nagar South side (part) & Raja Bazar Western side	N – Road leading from Bhagwan Mohapatra's house to Jatni Municipality stand post (backside of J. k . Sahoo's house) E – Road leading from Jatni Municipality stand post to Raja Bazar hat Chhak via house of Y. Madhab Rao & M.A. Karim. S – Sardar Patel Road leading from Raja Bazar Hat Chhak to Basak chhak. W – Road leading from Bali Chhak sahi Basak house to house of Bhagawan Mohapatra
6	6	Eastern side of Bali Chhak Mundia Sahi, Raja Bazar part, Andhra bank to Church Area	N – Central School road from house of Abdul kayum to Baya Thakur Temple. E – From Central School road house of Abdul Kayum to Khordha Pipili PWD Road via house of PS Rao and house of Prasant Parija and Nilachal Market. S – Khordha pipili PWD Road from Andhra Bank Chhak to Nilachal Bank road. W – Baya Thakur Temple to Khordha Pipili PWD Road upto Andhra Bank.



7	7	Portion of raja Bazar western side, western side of Bali Chhak Mundia Sahi, Gopabandhu Nagar Mundia Sahi, PHD Office area, Akhandalamani Temple Area, Postal Colony, State Bank to Church Area.	N – Baya Thakur Temple to Govt. Girl's High School front World Bank Road. E – baya Thakur Temple to Khordha Pipili PWD Road (Andhra Bank) S – Andhra Bank Chhak to SBI & Goshala to Sribatschha Memorial Pathagara. W – SBI to Veena Cinema Hall and from Sribatschha Pathagara to Govt. Girl's High School corner World Bank Road.
8	8	Jatni Town Khasmahal North side, Ramachandrapur East side Municipality Office Area, Gopabandhu Park Area, Govt. Girl's High School, Pranath High School, Jatni College Area, BDA Colony etc upto East side of Sandhapur Mouza	N – Northern Boundary of JMC from Jatni Govindpur PWD Road to Gopinathpur Mouza Boundary. E – Khordha Pipili PWD Road to Goshala S – Khordha Pipili PWD Road from Veena Cinema Hall Chhak to Hari Bhaina Chhak. W – Jatni Govindapur PWD Road from Haribhaina Chhak upto Municipal end boundary.
9	9	Sandhapur-Jatni CHC Area, Gandhi Nagar, Ramachandrapur Harijan Sahi, Biswabansi Colony area etc.	N – Gopinath Mouza Boundary E – Jatni – Govindapur PWD Road from Haribhaina Chhak upto Municipality end Boundary. S – Pipili Khordha PWD Road from Haribhaina Chhak to East side of Bada Nuagaon UP School. W – From Badanugaon UP School to end of Badanugaon Mouza Boundary via Satapathi Sahi backside and Nilakantheswar Temple.
10	10	Badanuagaon, Bikash Nagar, Raghunath Colony, Vasi & CTO Colony, Block Colony and Paikarapur Area.	N – Upper Basta Mouza boundary. E – From Badanugaon UP School to Nilakantheswar Temple on the backside of Satapathi Sahi. S – Pipili – Khordha PWD Road from Badanugaon UP School to Municipality End Boundary. W – Bhimapur & Padanpur Mouza Boundary
11	11	KumbharKhatia RCMS Area, Sub-Register Office Area, Banamali Colony, A portion of Ramachandrapur Bazar Area, RMC Area & Biswanath Colony	N – N. K Temple to Raghunath Nagar via Nati Mangala upto UpparBasta Road. E – Nuagaon Road to N. K. Temple. S – Nuagaon Road to Paikarapur (Khordha Pipili Road) W – Bhimapur & Padanpur Mouza Boundary.
12	12	A portion of Ramachandrapur Bazar area, Godadharmasagar Harijan Sahi, A portion of Town Khasmahal, R.I. Office Area & Town Hall Area	N – Khordha-Pipili PWD Road from Haribhaina Chhak to Punjab National Bank. E – From Punjab National bank to backside of Gandhi park and Jatni Tirimal PWD Road from R.I Chhak to Bachhara Hill. S – Road leading from Gandhi Park to Eastern side of Church and backside house of Panchu Nayak to house of Patia Saheb and Northa side of Bachhara Hill of Goda Dharma Sagar Harijan Sahi End. W – Haribhaina Chhak to Bachhara Hill via Jayashree Rice Mill
13	13	Jagannathpur Village Area & Bachhara Patana	N – Southside of Bachhara Hill. E – Jatni-Tirimal PWD Road from Bachhara Hill to Godiput Matiapada Mouza boundary via Gopabandhu Chhak. S – Godiputmatiapada Mouza Boundary W – Khudupur Mouza Boundary

11 / —————



14	14	A portion of Jatni Town khasmahal Daka Banglow side and Thikadar Colony etc	<p>N – Road leading from Gandhi Park to Western side of Church and back side house of Panchu Naik to house of Patia Saheeb and Saraswati Nivas to Hata Bazar Chhak.</p> <p>E – Railway Boundary from backside of Dak Banglow to Saraswati Nivas and Saraswati Nivas to Electrical Sub Station via Church Road.</p> <p>S – Bachhra Gopabandhu Chhak to North East corner of Godiputmatiapada Mouza boundary and North East corner of Godiputmatiapada Boundary to Electrical Sub Station.</p> <p>W – Jatni Tirimal PWD Road from R.I. Chhaka to Godiputmatiapada Mouza boundary via Gopabandhu Chhak.</p>
15	15	Jatni Gaon Hata Bazar and a portion of Jatni Town Khasmahal	<p>N – Church Road at the side of Railway Hospital upto Railway Line</p> <p>E – Khordha Mardas Railway Line.</p> <p>S – Godiputamatiapada mouza boundary.</p> <p>W – Electrical Sub-Station to Godiputmatiapada Mouza Boundary via house of Bagu Baliarsingh.</p>
16	16	Western side of Railway Settlement	<p>N – Khordha Pipili PWD Road from OSRTC Garage to East side of DRM Office.</p> <p>E – Railway Medical Road to East side Road of DRM Office via Rail Stadium.</p> <p>S – Catholic Church Road.</p> <p>W – Railway Boundary</p>
17	17	Railway Settlement Eastern side and Southern side	<p>N – North side of SC Railway Institute</p> <p>E – Railway Platform No. 01</p> <p>S – Church Road to Rail Line.</p> <p>W – Railway Hospital Road upto Health Inspector Office.</p>
18	18	Railway Northern side Eastern side	<p>N – Khordha PWD road from Ladies Corner to Road under Bridge.</p> <p>E – Khordha road Railway Station.</p> <p>S – South East Institute Road and Railway Stadium North side Road.</p> <p>W – Road in front of SERWO School and Western side of Railway Statdium.</p>
19	19	Loco Settlement Middle Portion	<p>N – Road leading from Loco-Shed boundary to Railway Main Drain via Railway Garage & RPF Barrack.</p> <p>E – Railway Main Drain from RPF Barrack to Loco Colony Dispensary.</p> <p>S – Railway boundary to Loco Colony Dispensary via North side of Junior Running Room.</p> <p>W – Khordha Madras Railway line from LOW Office to Junior Running Room.</p>
20	20	Loco Settlement South Portion	<p>N – Railway Boundary to Loco Colony Dispensary via North side of Junior Running Room.</p> <p>E – Railway Drain from Loco Colony Dispensary to Godiputmatiapada Mouza boundary</p> <p>W – Khordha Madras railway line from Junior Running Room to Godiputmatiapada Mouza boundary.</p>

21	21	Northern side of Loco Settlement, Chitralaya Cinema Hall Area, Kudiary Majana & Rangani Sahi	<p>N – Khordha Pipili PWD Road from Road under Bridge to Harirajpur Mouza Boundary.</p> <p>E – Harirajpur Mouza Boudnary.</p> <p>S – Godiputmatiapada Mouza boundary and Northern boundary and Northern Boundary of Ward No. 19 Garage Road.</p> <p>W – Loco Shed boundary from road under Bridge to LOW Office & Drain from RPF Barrack Garage road to Godiputmatiapada Mouza Boundary</p>
22	22	Kudiary Mohapatra Sahi, Betra Sahi, Dhoba Sahi, Kudiary Bazar, Good Shed & FCI Godown area.	<p>N – Rathipur Mouza Boundary</p> <p>E – Road leading from Balia Chhak to Rathipur Mouza Boundary via house of Gagan Bihari Paikaray & Raj Kishore Patnaik.</p> <p>S – Khordha Pipili PWD Road from Road under Bridge to Balia Chhak.</p> <p>S – Khordha Bhubaneswar Railway Line from Road under Bridge to Rathipur Mouza Boundary</p>
23	23	Kudiary Mahatab Nagar, Bhoi Sahi Pathara Chakada Sahi, Dola Mandap Sahi & Baliarsingh Sahi	<p>N – Rathipur Mouza Boundary</p> <p>E – Rathipur & Harirajpur Mouza Boundary</p> <p>S – Khordha Pipili Road from Balia Chhak to Harirajpur Mouza Boundary.</p> <p>W – Road leading from Balia Chhak to Rathipur Mouza Boundary via house of Gagan Bihari Paikaray & Raj Kishore Patnaik.</p>

Statements-II

Balugaon NAC

Sl. No	Wards determined	ASSIGNMENT FOR seats of ST/SC and Woman for ULB election 2022
(1)	(2)	(3)
1	1	UR
2	2	S.C
3	3	Women
4	4	Women
5	5	UR
6	6	S.C (Women)
7	7	S.C (Women)
8	8	S.T (Women)
9	9	UR
10	10	Women
11	11	UR


13.1.2022
Collector & District Magistrate

Khordha



Tel. No.: 06755- 220001(O)
Fax No: 06755- 221567
E-mail: dm-khurda@nic.in

OFFICE OF THE COLLECTOR & DISTRICT MAGISTRATE, KHORDHA
Notification No 719 Dt. 13/01/2022

FORM XXII

See Sub-Rule 5 of Rule 2A

Provisional Notification showing division of Wards and reservation of seats in
Municipalities/NACs.

"Whereas the draft notification bearing No 80 dated 03/01/2022 was published in Form XXI of Odisha Municipal (Delimitation of Wards, Reservation of seats and conduct of Election) Rules 1994 inviting objections and suggestion from all persons interested in respect of the said draft notification showing the division of area of the Banapur.....Notified Area Council into wards and reservation of seats thereof on or before the date of expiry of the period of ten (10) days.

*And whereas as, objections or suggestions received within the period so specified have been duly considered.

* And whereas, NIL... objections or suggestions has been received within the period so specified.

Any person aggrieved by the order passed by the District Magistrate under sub rule 4 of Rule 2-A may file an appeal before the State Government under second proviso to Sub-section (3) of Section 12."

The appeal petition from the persons aggrieved with the Notification of the District Magistrate regarding division of Municipal Area into ward or assignment of wards shall be received only in the office of the District Magistrate to be deposited in the box, kept in the office of the District Magistrate for this purpose, before the stipulated date i.e. 27.01.2022.


Collector & District Magistrate
Khordha

Memo No 720 dated 13/01/2022

Copy forwarded to the State Election Commission, Bhubaneswar for kind information and necessary action.


Collector & District Magistrate
Khordha

Memo No 721 dated 13/01/2022

Copy along with copy of the Notification forwarded to Executive Officer, Banapur NAC for information and necessary action.

Copy to Notice Board, Collectorate, Khordha.

Copy to DIO, NIC, Khordha for information and necessary action. He is requested to upload the notification in District Office Website for view of public.


Collector & District Magistrate,
Khordha

Ward Boundaries in respect of BANPUR NAC

Sl No.	Proposed Ward No.	Detail description of the Village	Boundary of the Ward(East,West,North,South)
1	WN-1	Achyutarajpur sasan & Hatimunda	N:Dasarathipur S:Kumaranga GP E:Tulasideipur W:Kumaranga GP
2	WN-2	Dasarathipur, Dasarathipur Canal sahi, Kapileswardev temple road sahi	N:Ghantasila S:Achyutarajpur & Dasarathipur E:Banpur W:Baledi
3	WN-3	Srinibasapur sasan, Tulasideipur, Mohanty sahi, Collegeroad sahi	N:Dasarathipur S:Kumaramga E:Kapileswarpur W: Achutarajpur
4	WN-4	Raghunnathpur, Rankannathpatna, Bhagabatipur Patana(Part)	N: Bodhapur S: Bisarapatana E: Ragunnathpur Harijan Sahi W: Banpur & Bhagabatipur (Part)
5	WN-5	Jagannathpur, Gobindpur, Kapileswarpur & College Road Side	N: Raghunnathpur S: Gobindpur E:Bisarapatana W: Srinibasapur Mohanty sahi
6	WN-6	Balipadar, Nuagaon, Dasagharasahi, Deula sahi	N: Galua S: Gobinpur E: Sunakera W: Bisarapatana
7	WN-7	Bisarapatna, Raghunnathpur Harijan Sahi	N: Galua S: Gobinpur E: Nua gaon, Balipadar W: Raghunnathpur
8	WN-8	Banpur patitapaban temple to old khadi bhandar & Post office to Bhaskar patra house main bazar	N: Maa bhagabati temple S: Banpur E: Raghunnathpur W: Dasarathipur
9	WN-9	Banpur (Part), Raghunath Sahi (Part), Gada sahi, Muslim Sahi, Parichhash, Dakhya prajapati sahi	N: Banpur, Bhagabatipur S: Banpur E: Raghunnathpur W: Dasarathipur




10	WN-10	Bhagabatipatana	N: Bodhapur S: Banpur E: Raghunnathpur W: Dasarathipur
11	WN-11	Badahantuada harijan sahi & Road side (Pandiripadar Chhaka), Godipadar, Bidharpur patna(Part)	N: Tahasil Office S: Galua E: Galua W:Gopalpur
12	WN-12	Badahantuada from Hari sethi house & Tahasil quarter, Khamar sahi, Tikirai temple, Gous Mirza house & Main road to muslim sahi of badahantuada	N: Sanahantuada S: Chinka sahi E: Bhimpur W: Matiapokhari
13	WN-13	Chinka sahi, Bazarsahi patna, Block colony, Salia colony, Maszid sahi, Mounsif court, Karanja sahi, Tahasil office , Park road side	N: Badahantuada S: Badahantuada harizan sahi E: Galua W: Matia pokhari
14	WN-14	Sarubaripadar, Patapur sasan, Bodhapur, Bodhapur mochi sahi & Dhoba sahi from police station to NAC market complex	N: Matiapokhari S: Dasarathipur E: Kotabidhyapur W: Ghantasila
15	WN-15	Gopalpur sasan, Kotabidhyapur sasan	N: Matiapokhari S: Bodhapur E: Chinka sahi W: Sarubaripadar



Statements-II

Banapur NAC

Sl. No	Wards determined	ASSIGNMENT FOR seats of ST/SC and Woman for ULB election 2022
(1)	(2)	(3)
1	1	UR
2	2	UR
3	3	UR
4	4	Women
5	5	UR
6	6	UR
7	7	Women
8	8	Women
9	9	UR
10	10	UR
11	11	Women
12	12	ST (Women)
13	13	SC (Women)
14	14	Women
15	15	Women


Collector & District Magistrate

Khordha



Tel. No.: 06755- 220001(O)
Fax No: 06755- 221567
E-mail: dm-khurda@nic.in

OFFICE OF THE COLLECTOR & DISTRICT MAGISTRATE, KHORDHA
Notification No 713 Dt. 13/01/2022

FORM XXII

See Sub-Rule 5 of Rule 2A

Provisional Notification showing division of Wards and reservation of seats in
Municipalities/NACs.

"Whereas the draft notification bearing No 77 dated 03/01/2022 was published in Form XXI of Odisha Municipal (Delimitation of Wards, Reservation of seats and conduct of Election) Rules 1994 inviting objections and suggestion from all persons interested in respect of the said draft notification showing the division of area of the Khordha Municipal council into wards and reservation of seats thereof on or before the date of expiry of the period of ten (10) days.

*And whereas as, objections or suggestions received within the period so specified have been duly considered.

* And whereas, NIL objections or suggestions has been received within the period so specified.

Any person aggrieved by the order passed by the District Magistrate under sub rule 4 of Rule 2-A may file an appeal before the State Government under second proviso to Sub-section (3) of Section 12."

The appeal petition from the persons aggrieved with the Notification of the District Magistrate regarding division of Municipal Area into ward or assignment of wards shall be received only in the office of the District Magistrate to be deposited in the box, kept in the office of the District Magistrate for this purpose, before the stipulated date i.e. 27.01.2022.


Collector & District Magistrate
Khordha

Memo No 714 dated 13/01/2022

Copy forwarded to the State Election Commission, Bhubaneswar for kind information and necessary action.


Collector & District Magistrate
Khordha

Memo No 715 dated 13/01/2022

Copy along with copy of the Notification forwarded to Executive Officer, Khordha Municipality for information and necessary action.

Copy to Notice Board, Collectorate, Khordha.

Copy to DIO, NIC, Khordha for information and necessary action. He is requested to upload the notification in District Office Website for view of public.



Collector & District Magistrate,
Khordha

Statement No. 1 (KHORDHA MUNICIPALITY, KHORDHA)


Sl. No.	Wards determined for reservation	Description of the Wards	Four side Boundary of the wards
1	2	3	4
1	1	Harijan Sahi, Pokhari Bauri Sahi, Badhei Sahi, Upper Chachara Sahi, Tala Chachara Sahi, Sutakala, Telakala.	<p>N- S.H. No. 1, Belapada village boundary & Kumarbasta village Boundary.</p> <p>S- From the house of Sk. Saphi Uddin on Jemadei Road & College Road to Bye-Pass crossing up to Khola Dwara.</p> <p>E- Badatota village Boundary.</p> <p>W- S.H. No. 1 Roads leading from commercial check gate on S.H. No. 1 to Jemadei Road.</p>
2	2	Poda Sahi, Ghusuri Sahi	<p>N- Khurda Jatni Road.</p> <p>S- Northern side of P.N. College Area.</p> <p>E- N.H. No. 16.</p> <p>W- Prananaath marga Upto Poda Sahi Chhaka.</p>
3	3	Jemadei, P.N. college, Lecture Colony, Housing Board, B.P.C.L., Badha Sabar Sahi	<p>N- From the hosue of Kulamani Rout on Jemadei Road upto Khola dwara village Boundary.</p> <p>S- Barunei Hill.</p> <p>E- Khola dwara village boundary upto eastern side boundary of P.N. College Boundary.</p> <p>W- Jarinalla, Jaganathpur village Boundary.</p>
4	4	Garh Khurda, Sagan Bagicha.	<p>N- Road leading from Samantarpur Chhak to N.H.- 16 Chhak on Barunei Temple Road N.H.- 16.</p> <p>S- Barunei Hill.</p> <p>E- Jaganathpur village Boundary.</p> <p>W- Palla Totapada Mouza Boundary.</p>
5	5	Block Office, Dama Sahi, H.M.T. Watch Co., M.I. Colony, Gandhi Nagar, Irrigation Colony.	<p>N- Road Loading from Sana Palla New Bus Stand Chhak to Swapneswar Road at kanika Kothi Chhak.</p> <p>S- N.H-16 Palla Totapada village boundary.</p> <p>E- Road Leading from N.H.-16 to Swapneswar Kanika Kothi Chhak.</p> <p>W- Khurda Berhampur Road.</p>

Sl. No.	Wards determined for reservation	Description of the Wards	Four side Boundary of the wards
1	2	3	4
6	6	Gadadwar Bauri Sahi, Nabinabag, Samantarapur, Jabardastapur, Women's College	N- Road leading from Samantarapur UP School chhak to Swapneswar Temple Via Women's College S- N.H. 16. E- Tirimalla road W- From Swpaneswar Temple Chhak to NH-5 Via Nabinabag Chhaka.
7	7	Samantarapur Dhoba Sahi Southern side of Upper Sahi, Christian Sahi, Buxi Lane	N- Road leading from Jari Nalla to Church. P.W.D.I.B. Chhak, Infront of the house of Rabi Singh via - Upper Sahi & Christian Sahi. S- From Tirimalla road Bimal Sarangi House to Khordha Berhampur road Via PWD Colony and DFO Office compound E- Jari Nalla W- Samantarapur , Tirimala Road P.W.D.I.B. and Church Road.
8	8	Budhi Bagicha, Kamanabar Harijanasahi, D.F.O. Office, NAC Sweeper's Colony, Indira Nagar, Wireless Office	N- From tirimall road Bimal Sarangi house to Khrodha Berhampur road Via PWD Colony and DFO Office compound. S- Road leading from new Bus Stand to Nabina Bag Chhaka Via Anjushree Kalyan Mandap, road leading from Swapneswar Temple Chhak Gyan Ranjan Khuntia house to the house of Sanatan Sahoo E- Tirimall Road, Nabinabag chhaka to Swapneswar Temple Road. W- Khordha Berhampur road.
9	9	Southern side of Kumbhar Sahi, Sanapalla Pradhan Sahi, Sanapalla Brahman Sahi (Bhaliabadi)	N- Road leading from T.L.C road from Bhaliabadi Bauri Sahi Chhaka towards Panabaraja Village boundary Via Kumbhara Sahi, Jaya Singh Sahi. S- Palla Totapada mouza village Boundary. E- Khordha Berhampur road , TLC Road. W- Panabaraja Village Boundary.

Sl. No.	Wards determined for reservation	Description of the Wards	Four side Boundary of the wards
1	2	3	4
10	10	Northern side of Kumbhar Sahi, Jayasingh Sahi, Mohanty Sahi, Saar Sahi, TLC Colony, Leprosy Colony, Sundara Sahi	<p>N- Khordha Nayagarh Road.</p> <p>S- Road leading from Bhaliabdi Bauri Sahi Chhak to Panabara village boundary via- Southern side of Kumbhar Sahi, Bhaliabadi.</p> <p>E- T.L.C. Road.</p> <p>W- Saradhapur Village Boundary.</p>
11	11	B.D.A. Colony, Bhaliabadi Bauri Sahi, New Bus Stand	<p>N- Road leading from Khordha Berhampur road to TLC Road via B.J.B. High School, Telephone Bhawan.</p> <p>S- New Bus Stand</p> <p>E- Khordha Berhampur road</p> <p>W- T.L.C. Road.</p>
12	12	Practicing UGME School, Ghashi Bauri Sahi Housing Board, Bentakar Pada, Jail Lane, Hospital	<p>N- Nayagarh Road</p> <p>S- Road leading from SH No. 3 (Khordha Berhampur Road) to TLC Road via B.J.B. High School & Telephone Bhawan.</p> <p>E- Khordha Berhampur road to SH No. 3 (Khordha Berhampur Road) and Medical road.</p> <p>W- T.L.C. Road.</p>
13	13	Northern side of Upper Sahi, Baseli Sahi, Barunei Sahi, Municipality Office, P.W.D.I.B.	<p>N- Raod leading from Co-operative Bank Chhak to Jarinalla via- Municipality Office, Hada Chhak, Pranabandhu Chhak, Barunei Sahi</p> <p>S- D.F.O. Office, Christian Sahi, Northern side of Upper Sahi upto Jarinalla</p> <p>E- Jarinalla</p> <p>W- S.H. No. 3 (Khordha Berhampur Road)</p>



Sl. No.	Wards determined for reservation	Description of the Wards	Four side Boundary of the wards	
			1	2
14	14	Sub-Collector Office, Market, Radhaballav Lane, Matha Sahi, Old Fire Station Area, Keuta Sahi	N- S.H. No. 1 from Traffic to Jarinalla	4
15	15	Doctor Sahi, Mochi Sahi, Firm Office, Western side of Telenga Sahi, Paltan Padia, Police Station.	S- Road Boundary from Co-operative Bank Chhak to Birababu Chhak via Hada Chhak & Gopinath Temple Chhak & Roads from Birabbu chhaka upto Jarinalla	
16	16	Gurujianga, Dewan Sahi, Bauri Sahi, Housing Board	E- Jari Nalla	
17	17	Gurujianga Dewan Sahi (Northern side) upto Chakradhar Singh, Samanta Chhak from Kali Chhak, Magakandi Bauri Sahi Bhagabat Chhak to Haladia Road Chhak Southern side of Kochilakana Sahi, High School, Western side of Tangi Sahi, Melana Padia.	W- Traffic to Co-operative Bank chhaka on SH No. 3 (Khordha Berhampur Road).	
			N- Chatara Nalla	
			S- Nayagarh Road	
			E- Raod leading from Telenga Sahi Chhak on SH No. 1 upto Chatara Nalla Culvert on Haladia Road Firm Chhaka.	
			W- Chatara Nalla	
			N- Tangiapada Village Boundary	
			S- Chotara Nalla	
			E- Haladia Road, Road leading from Kali chhak to Khordha Haladia Road via Chakradhar Singh Samanta Chhaka, Bauri Sahi, Bhagabat Chhak	
			W- Taratua Village Boundary	
			N- Road leading from Khurda Haladia Housing Board Chhak to Khordha Chandaka Kochilakana Sahi chhak via Northern side of Kochilakana Sahi.	
			S- Road leading from Mali Sahi Chhak to Chakradhar Singh Samanta Chhak via Melanpadia Haladia Road Kali Chhak Dewan Sahi	
			E- Khordha Chandaka Road, Haladia Road	
			W- Road from Haladia Road to Chakradhar Singh Samanta Chhak Via Bauri Sahi Bhagabat Ghar Chhak, Haladia Road	




Sl. No.	Wards determined for reservation	Description of the Wards	Four side Boundary of the wards
1	2	3	4
18	18	Northern side of Sanjay Lane, Gurujanga Mali Sahi, Tangi Sahi (Eastern side) Kochilakana Sahi, (Northern side) Nua Sahi, Jabardastapur	N- Tangiapada & Willkissan Nagar Village Boundary S- Road leading from Khordha Chandaka road to Haladia road Via Kochilakana Sahi Chhak, Road leading from Snjaya lane chhak to Kumarbasta village boundary via Dhableswar Temple. E- Kumarbasta Village Boundary W- Khordha Haladia & Chandaka Road
19	19	Gurujanga, Southern side of Sanjay lane Nanda Sahi, Sundara Sahi, Majhi Sahi, Nua Sahi	N- Melana Padia, Road leading from Khordha Chandaka Road Sanjaya Lane chhaka towards Kumarbasta village boundary via Dhableswar Temple S- Chatara Nalla E- Kumarbasta village Boundary W- Khordha Haladia Road
20	20	Tala Sahi, Nanda Sahi, Dulana Sahi, Eastern side of Telenga Sahi, Western side of SH No. 1, Starting from Godi Pokhari to Telenga Sahi Chhak	N- Chatara Nalla S- State Highway E- Jari Nalla W- Road from culvert on Haladia Road to Telenga Sahi connecting to State Highway Via Agriculture Firm Chhak and Telenga Sahi Chhaka.
21	21	Mukundaprasad, Mahamudian Sahi, Upper Bauri Sahi, Dadhibabn Sahi (Western side) Market (Southern side) Sales Tax Gate (Western side) of Jemadei Road	N- State Highway S- Jemadei Village Boundary E- Road leading from Old Sales Tax Gate to Jemadei Road via Kamudi Danda W- Jari Nalla
22	22	Pandiapada Sahi, Baula Sahi, Dadhibaban Sahi, Dasa Sahi, Mukundaprasad Bajar from Old Sale Tax Gate to Pranathan Marg.	N- Jari Nalla & Kumarbasta Village boundary. S- S.H. No. 1 Jemadei Village Boundary E- Road leading from N.H.16 to Old Octroi Check Gate Chhaka to Jemadei Mukundaprasad road to Kulamani Rout house. W- Jari Nalla, Mukundaprasad, Jemadei Road.

Statements-II

Khordha Municipality

SI. No	Wards determined	ASSIGNMENT FOR seats of ST/SC and Woman for ULB election 2022
(1)	(2)	(3)
1	1	UR
2	2	Women
3	3	UR
4	4	SC
5	5	UR
6	6	UR
7	7	UR
8	8	UR
9	9	SC (Women)
10	10	Women
11	11	ST (Women)
12	12	UR
13	13	Women
14	14	SC (Women)
15	15	Women
16	16	UR
17	17	Women
18	18	Women
19	19	Women
20	20	UR
21	21	Women
22	22	UR


13.1.2022
Collector & District Magistrate

Khordha